



 Introduction

 The Property

 Property Prices

 Local Authority

 Transport Links

Education 

Health 

Local Amenities 

Local Policing 





### An invaluable insight into your new home

This Location Information brochure offers an informed overview of **Brickdale House** as a potential new home, along with essential material about its surrounding area and its local community. It provides a valuable insight for any prospective owner or tenant.

We wanted to provide you with information that you can absorb quickly, so we have presented it as visually as possible, making use of maps, icons, tables, graphs and charts. Overall, the brochure contains information about:

- **The Property** - including property details, floor plans, room details, photographs and Energy Performance Certificate.
- **Transport** - including locations of bus and coach stops, railway stations and ferry ports.
- **Health** - including locations, contact details and organisational information on the nearest GPs, pharmacies, hospitals and dentists.
- **Local Policing** - including locations, contact details and information about local community policing and the nearest police station, as well as police officers assigned to the area.
- **Education** - including locations of infant, primary and secondary schools and Key Performance Indicators (KPIs) for each key stage.
- **Local Amenities** - including locations of local services and facilities - everything from convenience stores to leisure centres, golf courses, theatres and DIY centres.







BRICKDALE HOUSE, £900 p/m

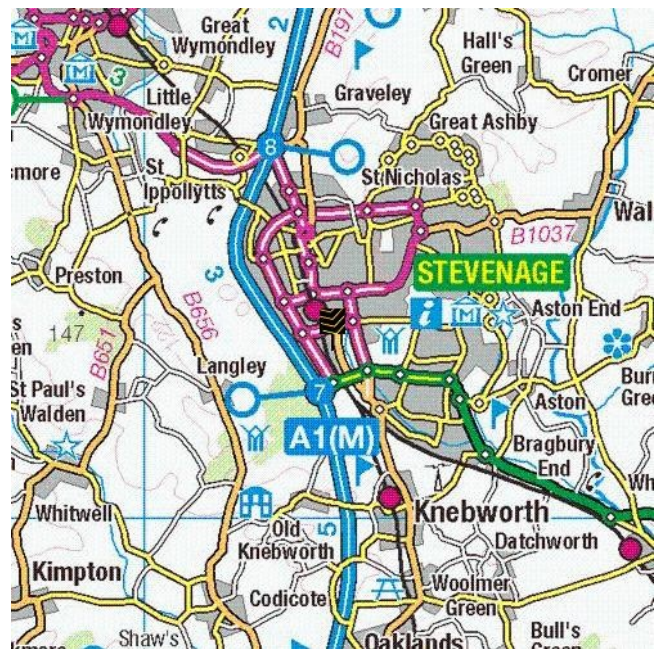
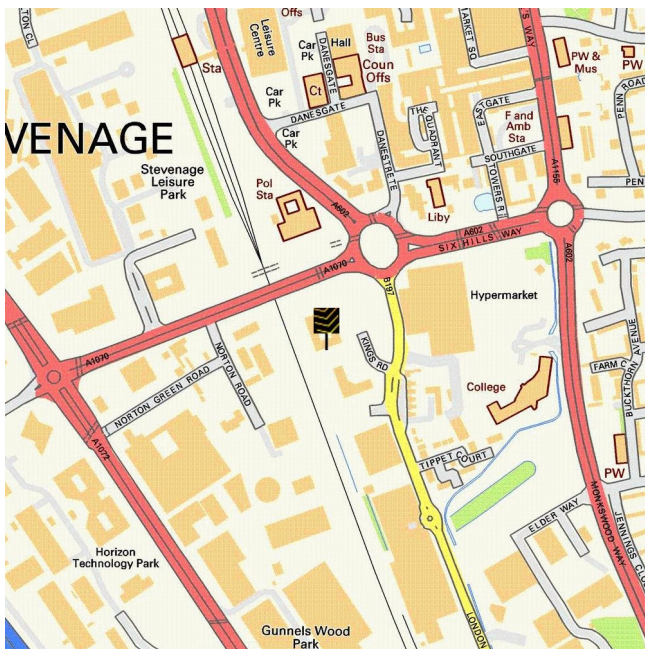


x2  
Bedrooms



x1  
Bathrooms

Where you are





This luxury brand new development is 2 minutes away from the Stevenage train station with direct links to London Kings Cross (approx 20 mins away). Close to many amenities including the very popular West Gate Shopping Centre and main Tesco supermarket. Built to a very high specification including glass balconies, there are lifts at each end of the building, fully equipped modern living kitchens with integrated appliances, secure phone entry system and modern white sanitary ware. These apartments are ready to move into but to avoid disappointment please call Raine and Co now as they are letting quickly.



**Raine and Co** 11 Market Place, Hatfield, AL10 0LJ 01707 263 223



Everything you want to know about local property prices





How does **Brickdale House** compare to the **county** and **national average**?

Whether you are selling, buying, letting or renting it is always useful to know the prices that local properties have recently sold for. The table below contains local, average and national sold prices for the period 1/7/2016 to 31/1/2017 for all types of property allowing you to get a sense of the current market conditions.

Post code / National	Detached	Semi-detached	Terraced	Flats/Maisonettes
<b>SG1</b>	£490918	£341610	£274199	£175329
<b>National</b>	£388720	£242324	£232459	£275086

Data produced by Land Registry © Crown copyright 2014.

This data covers the transactions received at Land Registry in the period 1/1/2010 to 31/1/2017. © Crown copyright 2014.




**Raine and Co** 11 Market Place, Hatfield, AL10 0LJ **01707 263 223**



Everything you want  
to know about  
local authorities







**Get to know your local authorities**


Local government directly affects quality of life, particularly when it comes to council tax, planning, waste disposal and the impact of local policies. You may want to investigate how this is likely to affect you if you decide to move. There are nearly 400 local authorities in England, with five different types of local government structure. These can be broadly divided into **single-tier** and **two-tier authorities**. Single-tier authorities are **Metropolitan Authorities, London Boroughs** and **Unitary or Shire Authorities**. Two-tier authorities have both a **County Council**, and a **District Council or City Council**. There are also around 10,000 parish and town councils, effectively creating an additional tier in some areas - mostly, but not exclusively, in rural areas. The National Association of Local Councils (NALC) represents and works on behalf of these community councils and is a useful contact point.

The local authority locations and contact details for **Brickdale House** are:

Shire / County / District	Website	Address	Contact details
Hertfordshire County Council (Shire County)	<a href="http://www.hertsdirect.org">http://www.hertsdirect.org</a>	Pegs Lane, Hertford, Hertfordshire, SG13 8DE	t: 01992 555555 f: 01992 555644 e: hertsdirect@hertscc.gov.uk
Stevenage Borough Council (Shire District)	<a href="http://www.stevenage.gov.uk">http://www.stevenage.gov.uk</a>	Danestrete, Stevenage, Hertfordshire, SG1 1HN	t: 01438 242242 f: 01438 740296 e: csc@stevenage.gov.uk

**Disclaimer:** The information displayed above has been obtained using the property's postcode in proximity to its local authority. It is recommended that this information is independently verified.





Everything you want  
to know about  
transport links



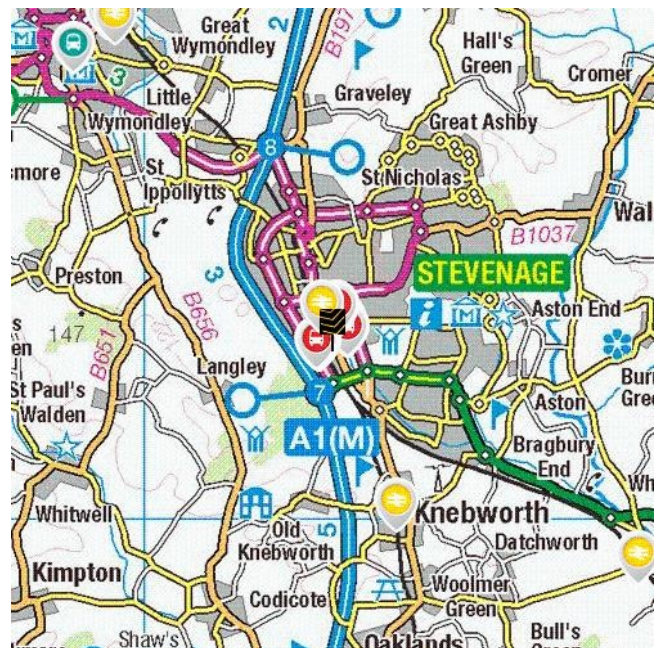
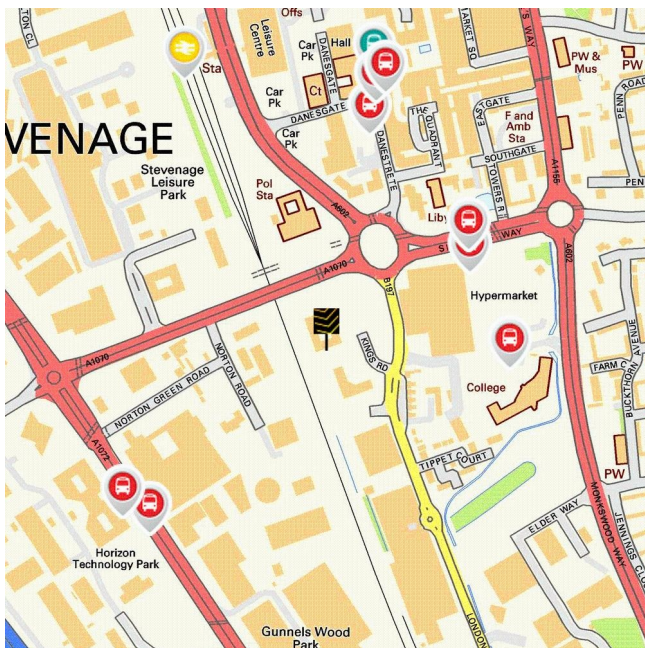




**Become familiar with public transport links**

Being able to choose to travel by public transport is important for many reasons. It helps to reduce congestion, provides access to work and education, and facilitates use of health and leisure facilities. If you or your family members travel abroad, access to the nearest ferry terminals is also likely to be a significant factor in choosing a new property. Using the maps below, you can pinpoint the precise locations of transport links for **Brickdale House**. Tables for each type of transport indicate the property's distance from the nearest bus stops, railway stations, coach stops and ferry terminals (providing that these facilities are within the scale proximity of the maps.)

**Transport Links**






	Airports	Approx Distance
	London Luton Airport	7.49 miles
	London Stansted Airport	19.8 miles
	Cambridge Airport	26.84 miles
	London City Airport	29.25 miles
	London Heathrow Airport	31.11 miles
	Ferry ports	Approx Distance
	Blackfriars Millennium Pier	27.04 miles
	Savoy Pier	27.1 miles
	Embankment Pier	27.18 miles
	Festival Pier	27.26 miles
	Bankside Pier	27.28 miles
	Tower Millennium Pier	27.45 miles
	London Eye Millennium Pier	27.45 miles
	London Bridge City Pier	27.49 miles

**Disclaimer:** The information represented in this section has been sourced from the Department of Transport's Open Data and is based on the property's postcode. It is recommended that this information is independently verified.



**Raine and Co** 11 Market Place, Hatfield, AL10 0LJ 01707 263 223



	Train Stations	Approx Distance
	Stevenage Rail Station	0.3 miles
	Knebworth Rail Station	2.25 miles
	Hitchin Rail Station	4.59 miles
	Watton-at-Stone Rail Station	4.6 miles
	Welwyn North Rail Station	5.15 miles
	Letchworth Rail Station	5.78 miles
	Baldock Rail Station	6.6 miles
	Welwyn Garden City Rail Station	6.68 miles
	Bus Stops	Approx Distance
	ASDA	0.16 miles
	ASDA	0.17 miles
	North Herts College	0.18 miles
	Bus Station	0.22 miles
	Norton Green Road	0.24 miles
	Bus Station	0.25 miles
	Norton Green Road	0.25 miles
	Bus Station	0.26 miles
	Coach Stops	Approx Distance
	Stevenage Bus Station	0.27 miles
	Hitchin Coach Stop	4.6 miles
	Hitchin Rail Station Coach Stop	4.69 miles
	Letchworth: Jackman's Place Coach Stop	5.44 miles
	Baldock: Market Place Coach Stop	6.29 miles
	Welwyn Garden City: Bus Station	6.58 miles
	Luton Airport Bus Station	7.45 miles
	Luton Airport Parkway: Rail Stn Coach Stop	8.37 miles

**Disclaimer:** The information represented in this section has been sourced from the Department of Transport's Open Data and is based on the property's postcode. It is recommended that this information is independently verified.





ESTATE AGENTS **raineandco**

Everything you want  
to know about  
local schools



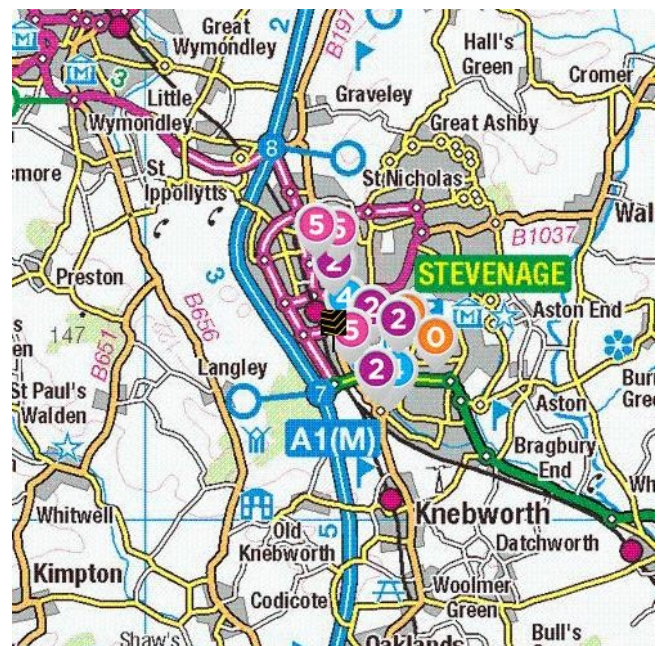
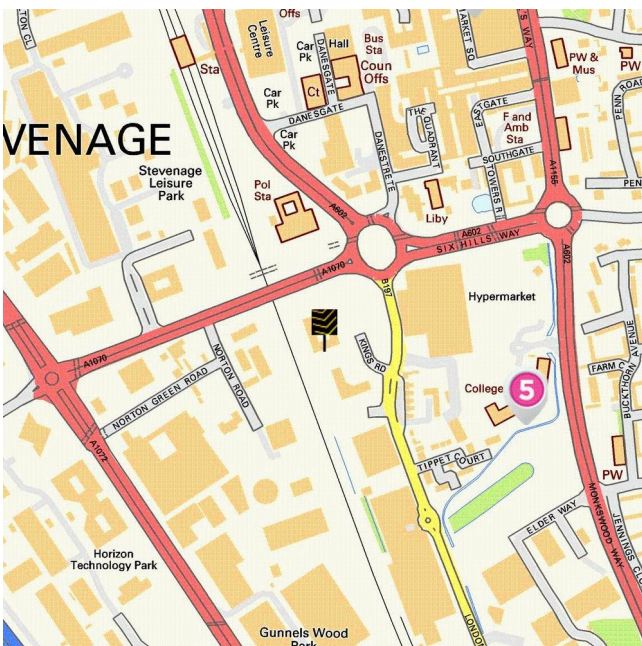


### How are local schools performing?

If schools are important to you, then this section sets out the published Key Performance Indicators for schools near to your prospective new home. Key Performance Indicators look primarily at how well pupils perform in their tests and examinations, as well as some other measures like attendance.

If you want to know more about a particular school or college, you can also visit the Ofsted website <http://www.ofsted.gov.uk/inspection-reports/find-inspection-report>

## Local Schools



The next page shows tables and charts divided into Key Stages and a list of respective schools local to **Brickdale House**. There are four main age-related Key Stages defined as:



Special schools are marked with this icon

Key Stage	Definition
Key Stage 0	Marker / indicator - no legal definition
Key Stage 1	Fits broadly with the first stage of education, i.e. ages 5-7.
Key Stage 2	Fits the later stage of primary education, often known as junior schools, i.e. ages 8-11. This takes pupils up to the standardised break at age 11 after which pupils generally change schools and transfer to secondary education.
Key Stage 3	Secondary education split between key stages 3 and 4, with key stage 3 covering ages 11-13.
Key Stage 4	Key Stage 4 (ages 14-16) covers the two year period of study for GCSE level examinations.
Key Stage 5	Beyond key stage 4 is 16+ or Sixth Form provision, sometimes unofficially referred to as Key Stage 5.


	Key Stage 0 - Name and Address	Approx Distance
	<p><b>Name:</b> Sunbeams Pre School Within Broom Barns Primary School  <b>Address:</b> Homestead Moat, STEVENAGE, Hertfordshire, SG1 1UE</p>	0.5 miles
	<p><b>Name:</b> Noah's Ark Day Care Nursery  <b>Address:</b> Shephall View, STEVENAGE, Hertfordshire, SG1 1RR</p>	0.89 miles
	<p><b>Name:</b> Four Seasons Pre School  <b>Address:</b> St Margarets, STEVENAGE, Hertfordshire, SG2 8RF</p>	0.91 miles
	<p><b>Name:</b> Triangle Pre-school  <b>Address:</b> The Ridings, STEVENAGE, Hertfordshire, SG2 9UA</p>	1.24 miles

**Disclaimer:** The information represented in this section has been sourced from Experian and is based on the property's postcode.



Raine and Co 11 Market Place, Hatfield, AL10 0LJ 01707 263 223




	Key Stage 2 - Information	Approx Distance
	<p><b>Name:</b> Broom Barns Community Primary School  <b>Address:</b> Homestead Moat, Stevenage, SG1 1UE  <b>Contact Number:</b> 01438 354913  <b>Age Range:</b> 4-11 yrs  <b>Local Education Authority:</b> Hertfordshire  <b>Religious Character:</b> Does not apply</p>	0.5 miles
	<p><b>Name:</b> St Margaret Clitherow Roman Catholic Primary School  <b>Address:</b> Monkswood Lane, Stevenage, SG2 8QJ  <b>Contact Number:</b> 01438 352863  <b>Age Range:</b> 3-11 yrs  <b>Local Education Authority:</b> Hertfordshire  <b>Religious Character:</b> Roman Catholic</p>	0.75 miles
	<p><b>Name:</b> Fairlands Primary School and Nursery  <b>Address:</b> Pound Avenue, Stevenage, SG1 3JA  <b>Contact Number:</b> 01438 351053  <b>Age Range:</b> 3-11 yrs  <b>Local Education Authority:</b> Hertfordshire  <b>Religious Character:</b> Does not apply</p>	0.77 miles
	<p><b>Name:</b> St Nicholas CofE (VA) Primary School and Nursery  <b>Address:</b> Six Hills Way, Stevenage, SG2 0PZ  <b>Contact Number:</b> 01438 352706  <b>Age Range:</b> 3-11 yrs  <b>Local Education Authority:</b> Hertfordshire  <b>Religious Character:</b> Church of England</p>	0.79 miles

**Disclaimer:** The information represented in this section has been sourced from the Department of Education's 2014 results data set and is based on the property's postcode.



Raine and Co 11 Market Place, Hatfield, AL10 0LJ 01707 263 223


## Percentage of pupils achieving level 4 or higher in Reading, Writing and Maths

	Name	2015	2014
	Broom Barns Community Primary School	74.0 %	70.0 %
	St Margaret Clitherow Roman Catholic Primary School	87.0 %	87.0 %
	Fairlands Primary School and Nursery	75.0 %	71.0 %
	St Nicholas CofE (VA) Primary School and Nursery	86.0 %	67.0 %
	<b>Hertfordshire</b>	<b>84.0 %</b>	<b>83.0 %</b>
	<b>National</b>	<b>80.0 %</b>	<b>78.0 %</b>

## Value Added

As well as actual pupil performance in tests and exams, an important Key Performance Indicator is that of Value Added. When pupils start a school, they all have varying levels of ability and social advantage. A school's Value Added score measures how much progress they have made from the beginning to the end of their compulsory secondary education (i.e. between the end of Key Stage 2 and the end of Key Stage 4). It is a quick measurement of the effect of a school on its pupils.




## Value Added Measures for 2015

	Name	Value Added Measures 2015		
	Broom Barns Community Primary School	<b>Maths</b> VA 101.0 Lower 99.8 Upper 102.3	<b>Reading</b> VA 100.8 Lower 99.7 Upper 101.8	<b>Writing TA</b> VA 100.8 Lower 99.7 Upper 102.0
	St Margaret Clitherow Roman Catholic Primary School	<b>Maths</b> VA 100.4 Lower 99.3 Upper 101.4	<b>Reading</b> VA 101.0 Lower 100.1 Upper 101.9	<b>Writing TA</b> VA 100.0 Lower 99.1 Upper 101.0
	Fairlands Primary School and Nursery	<b>Maths</b> VA 100.0 Lower 99.2 Upper 100.8	<b>Reading</b> VA 99.5 Lower 98.8 Upper 100.2	<b>Writing TA</b> VA 98.9 Lower 98.1 Upper 99.6
	St Nicholas CofE (VA) Primary School and Nursery	<b>Maths</b> VA 97.7 Lower 96.4 Upper 99.0	<b>Reading</b> VA 99.1 Lower 98.0 Upper 100.1	<b>Writing TA</b> VA 99.1 Lower 98.0 Upper 100.2

**Disclaimer:** The information represented in this section has been sourced from the Department of Education's 2015 results data set and is based on the property's postcode.






	Key Stage 4 - Information	Approx Distance
	<p><b>Name:</b> The Da Vinci Studio School of Science and Engineering  <b>Address:</b> Monkswood Way, Stevenage, SG1 1LA  <b>Contact Number:</b> 01462 423040  <b>Age Range:</b> 14-19 yrs  <b>Local Education Authority:</b> Hertfordshire  <b>Religious Character:</b> Does not apply  <b>Admission Policy:</b> Comprehensive</p>	0.2 miles
	<p><b>Name:</b> Education and Youth Services (Herts)   <b>Address:</b> 38 Park Place, Stevenage, SG1 1DP  <b>Contact Number:</b> 01438 236028  <b>Age Range:</b> 14-18 yrs  <b>Local Education Authority:</b> Hertfordshire  <b>Religious Character:</b> Unknown</p>	0.36 miles
	<p><b>Name:</b> The Valley School   <b>Address:</b> Valley Way, Stevenage, SG2 9AB  <b>Contact Number:</b> 01438 747274  <b>Age Range:</b> 11-16 yrs  <b>Local Education Authority:</b> Hertfordshire  <b>Religious Character:</b> Does not apply</p>	0.92 miles
	<p><b>Name:</b> Barclay School  <b>Address:</b> Walkern Road, Stevenage, SG1 3RB  <b>Contact Number:</b> 01438 232221  <b>Age Range:</b> 11-18 yrs  <b>Local Education Authority:</b> Hertfordshire  <b>Religious Character:</b> Does not apply  <b>Admission Policy:</b> Comprehensive</p>	1.16 miles

**Disclaimer:** The information represented in this section has been sourced from the Department of Education's 2015 results data set and is based on the property's postcode.




### Percentage of pupils achieving 5+ A\*-C or equivalents including A\*-C in both English and Mathematics GCSEs

	Name	2015	2014	2013	2012
	The Da Vinci Studio School of Science and Engineering	22.0 %	21.0 %	N/A	N/A
	Education and Youth Services (Herts)	0.0 %	0.0 %	0.0 %	0.0 %
	The Valley School	0.0 %	0.0 %	0.0 %	0.0 %
	Barclay School	38.0 %	43.0 %	57.0 %	45.0 %
	<b>Hertfordshire</b>	<b>65.1 %</b>	<b>66.5 %</b>	<b>66.3 %</b>	<b>65.8 %</b>
	<b>National</b>	<b>53.8 %</b>	<b>53.4 %</b>	<b>59.2 %</b>	<b>59.4 %</b>

**Disclaimer:** The information represented in this section has been sourced from the Department of Education's 2015 results data set and is based on the property's postcode.

### Percentage of pupils achieving the English Baccalaureate for English, Maths, Science, Humanities and Language subject area at grade A\*-G

	Name	English	Maths	Science	Humanities	Languages
	The Da Vinci Studio School of Science and Engineering	24.0 %	47.0 %	39.0 %	41.0 %	N/A
	Education and Youth Services (Herts)	0.0 %	0.0 %	N/A	N/A	N/A
	The Valley School	0.0 %	0.0 %	N/A	N/A	N/A
	Barclay School	60.0 %	48.0 %	45.0 %	62.0 %	77.0 %
	<b>Hertfordshire</b>	<b>75.6 %</b>	<b>75.2 %</b>	<b>73.2 %</b>	<b>73.7 %</b>	<b>76.7 %</b>
	<b>National</b>	<b>65.8 %</b>	<b>65.5 %</b>	<b>69.9 %</b>	<b>69.2 %</b>	<b>72.7 %</b>


**Disclaimer:** The information represented in this section has been sourced from the Department of Education's 2015 results data set and is based on the property's postcode.



Raine and Co 11 Market Place, Hatfield, AL10 0LJ 01707 263 223




Value Added Measure for each Baccalaureate subject area

	Name	Value Added Measure 2015				
	The Da Vinci Studio School of Science and Engineering	<b>English VA</b> 989.0 <b>Lower</b> 987.2 <b>Upper</b> 990.9	<b>Maths VA</b> 996.2 <b>Lower</b> 994.3 <b>Upper</b> 998.2	<b>Science VA</b> 993.9 <b>Lower</b> 992.3 <b>Upper</b> 995.6	<b>Humanities VA</b> 991.8 <b>Lower</b> 987.5 <b>Upper</b> 996.1	<b>Languages VA</b> N/A <b>Lower</b> N/A <b>Upper</b> N/A
	Education and Youth Services (Herts)	<b>English VA</b> N/A <b>Lower</b> N/A <b>Upper</b> N/A	<b>Maths VA</b> N/A <b>Lower</b> N/A <b>Upper</b> N/A	<b>Science VA</b> N/A <b>Lower</b> N/A <b>Upper</b> N/A	<b>Humanities VA</b> N/A <b>Lower</b> N/A <b>Upper</b> N/A	<b>Languages VA</b> N/A <b>Lower</b> N/A <b>Upper</b> N/A
	The Valley School	<b>English VA</b> 985.6 <b>Lower</b> 982.5 <b>Upper</b> 988.6	<b>Maths VA</b> 990.5 <b>Lower</b> 987.4 <b>Upper</b> 993.7	<b>Science VA</b> N/A <b>Lower</b> N/A <b>Upper</b> N/A	<b>Humanities VA</b> N/A <b>Lower</b> N/A <b>Upper</b> N/A	<b>Languages VA</b> N/A <b>Lower</b> N/A <b>Upper</b> N/A
	Barclay School	<b>English VA</b> 999.5 <b>Lower</b> 998.3 <b>Upper</b> 1000.8	<b>Maths VA</b> 997.6 <b>Lower</b> 996.3 <b>Upper</b> 998.9	<b>Science VA</b> 997.5 <b>Lower</b> 996.4 <b>Upper</b> 998.6	<b>Humanities VA</b> 999.2 <b>Lower</b> 997.4 <b>Upper</b> 1001.1	<b>Languages VA</b> 1001.0 <b>Lower</b> 999.0 <b>Upper</b> 1003.1

**Disclaimer:** The information represented in this section has been sourced from the Department of Education's 2015 results data set and is based on the property's postcode.



Raine and Co 11 Market Place, Hatfield, AL10 0LJ 01707 263 223


	Key Stage 5 - Information	Approx Distance
	<p><b>Name:</b> North Hertfordshire College  <b>Address:</b> Stevenage Centre, Stevenage, SG1 1LA  <b>Contact Number:</b> 01462 424242  <b>Age Range:</b> 16+ yrs  <b>Local Education Authority:</b> Hertfordshire  <b>Religious Character:</b> Does not apply  <b>Admission Policy:</b> Not applicable</p>	0.2 miles
	<p><b>Name:</b> The Da Vinci Studio School of Science and Engineering  <b>Address:</b> Monkswood Way, Stevenage, SG1 1LA  <b>Contact Number:</b> 01462 423040  <b>Age Range:</b> 14-19 yrs  <b>Local Education Authority:</b> Hertfordshire  <b>Religious Character:</b> Does not apply  <b>Admission Policy:</b> Comprehensive</p>	0.2 miles
	<p><b>Name:</b> Barclay School  <b>Address:</b> Walkern Road, Stevenage, SG1 3RB  <b>Contact Number:</b> 01438 232221  <b>Age Range:</b> 11-18 yrs  <b>Local Education Authority:</b> Hertfordshire  <b>Religious Character:</b> Does not apply  <b>Admission Policy:</b> Comprehensive</p>	1.16 miles
	<p><b>Name:</b> The Thomas Alleyne School  <b>Address:</b> High Street, Stevenage, SG1 3BE  <b>Contact Number:</b> 01438 344344  <b>Age Range:</b> 11-18 yrs  <b>Local Education Authority:</b> Hertfordshire  <b>Religious Character:</b> Does not apply  <b>Admission Policy:</b> Comprehensive</p>	1.22 miles

**Disclaimer:** The information represented in this section has been sourced from the Department of Education's 2015 results data set and is based on the property's postcode.





**A\*-E results breakdown (A Level and Academic)**

	Name	1 or more	2 or more	3 or more
	North Hertfordshire College	A Level N/A Academic N/A	A Level N/A Academic N/A	A Level N/A Academic N/A
	The Da Vinci Studio School of Science and Engineering	A Level 88.0 Academic 88.0	A Level 88.0 Academic 88.0	A Level 63.0 Academic 63.0
	Barclay School	A Level 100.0 Academic 100.0	A Level 86.0 Academic 86.0	A Level 60.0 Academic 60.0
	The Thomas Alleyne School	A Level 100.0 Academic 100.0	A Level 100.0 Academic 100.0	A Level 83.0 Academic 83.0
	<b>Hertfordshire</b>	A Level 99.7 Academic 99.7	A Level 93.5 Academic 93.6	A Level 81.8 Academic 82.3
	<b>National</b>	A Level 99.6 Academic 99.6	A Level 92.2 Academic 92.4	A Level 78.7 Academic 79.3

**Disclaimer:** The information represented in this section has been sourced from the Department of Education's 2015 results data set and is based on the property's postcode.



**Raine and Co** 11 Market Place, Hatfield, AL10 0LJ 01707 263 223



Everything you want  
to know about  
local health services










**How local are the health services?**

We all want good access to local health facilities, wherever we live. To see how well **Brickdale House** is served, we have set out below the exact locations of hospitals, Accident & Emergency centres, GPs, pharmacies, dentists, out-of-hours medical care and walk-in clinics. Where it's available, you will find more detailed information, including the names of practitioners and their contact details.

Hospitals	Approx Distance
 Lister Hospital, Coreys Mill Lane, Stevenage, Hertfordshire, SG1 4AB	1.89 miles
A&E	Approx Distance
 Lister Hospital, Coreys Mill Lane, Stevenage, Hertfordshire, SG1 4AB	1.89 miles
Walk-in Clinics	Approx Distance
 Queen Elizabeth II Hospital, Howlands, Welwyn Garden City, Hertfordshire, AL7 4HQ	7.96 miles

**Disclaimer:** The information represented in this section has been sourced from the Department of Health's Open Data and is based on the property's postcode.

	GPs	Approx Distance
	KING GEORGE SURGERY, HEALTH FIRST MED.GROUP, STEVENAGE, HERTFORDSHIRE, SG1 3HT	0.67 miles
	BEDWELL MEDICAL CENTRE, BEDWELL MEDICAL CENTRE, STEVENAGE, HERTFORDSHIRE, SG1 1LQ	1.0 miles
	STANMORE MEDICAL GROUP, 5 STANMORE ROAD, HERTFORDSHIRE, SG1 3QA	1.07 miles
	THE SYMONDS GREEN HEALTH CENTRE, SYMONDS GREEN HEALTH CTR., HERTFORDSHIRE, SG1 2JW	1.28 miles

**Disclaimer:** The information represented in this section has been sourced from the Department of Health's Open Data and is based on the property's postcode.

	Dental Surgeons	Approx Distance
	M Esmail, 32-34 Market Place, STEVENAGE, Hertfordshire, SG1 1DB	0.29 miles
	Vital Dental Clinic, 15 Town Square, STEVENAGE, Hertfordshire, SG1 1BP	0.29 miles
	The Village Dental Practice, 17 Market Place, STEVENAGE, Hertfordshire, SG1 1DH	0.3 miles
	Stevenage Orthodontics, 17 Park Place, STEVENAGE, Hertfordshire, SG1 1DU	0.39 miles
	Stevenage Dental Studio, 93 Queensway, STEVENAGE, Hertfordshire, SG1 1EA	0.42 miles

**Disclaimer:** The information represented in this section has been sourced from Experian and is based on the property's postcode.



**Raine and Co** 11 Market Place, Hatfield, AL10 0LJ **01707 263 223**






Everything you want  
to know about  
local amenities





**What about local amenities?**

There are a number of local amenities on offer in the area around **Brickdale House**. The tables below give the addresses of local shops, restaurants, pubs, gyms and even golf clubs.

	Local Grocers and Convenience Stores	Approx Distance
	Star Grocery, 29 Queensway, STEVENAGE, Hertfordshire, SG1 1DA	0.24 miles
	Nisa Local, 7-9 The Glebe, STEVENAGE, Hertfordshire, SG2 0DL	1.63 miles
	Gill Stores, 91 Mobbsbury Way, STEVENAGE, Hertfordshire, SG2 0HY	1.79 miles
	J & S Webb, 36 Churchyard, HITCHIN, Hertfordshire, SG5 1HR	4.69 miles
	Letchworth Corner Shop, Letchworth Corner Shop 2 Baldock Road, LETCHWORTH GARDEN CITY, Hertfordshire, SG6 3LB	5.05 miles
	Supermarkets	Approx Distance
	Asda Petrol, Monkswood Way, STEVENAGE, Hertfordshire, SG1 1LA	0.2 miles
	Tesco Extra, The Forum, STEVENAGE, Hertfordshire, SG1 1ES	0.46 miles
	Bedwell Supermarket, 107-109 Bedwell Crescent, STEVENAGE, Hertfordshire, SG1 1NA	0.71 miles
	Waitrose, 74A High Street, STEVENAGE, Hertfordshire, SG1 3EH	0.95 miles
	The Co-operative Food, 3 Hydean Way, STEVENAGE, Hertfordshire, SG2 9XH	0.97 miles

**Disclaimer:** The information represented in this section has been sourced from Experian and is based on the property's postcode.




	<b>Nightclubs</b>	<b>Approx Distance</b>
	The Stone House, 7-11 Bull Plain, HERTFORD, Hertfordshire, SG14 1DY	8.79 miles
	Batchwood Hall Golf Club, Batchwood Hall, ST ALBANS, Hertfordshire, AL3 5XA	11.09 miles
	Havana, 50 Victoria Street, ST ALBANS, Hertfordshire, AL1 3HZ	11.57 miles
	Faces, The Old Maltings, HODDESDON, Hertfordshire, EN11 8HF	12.56 miles
	Pink Chicks, 20 Wych Elm, Harlow, Essex, CM20 1QR	15.27 miles
	<b>Pubs / Bars / Inns</b>	<b>Approx Distance</b>
	The Standard Bearer, 1 The Plaza, STEVENAGE, Hertfordshire, SG1 1PF	0.22 miles
	The Old Post Office, Danestrete, STEVENAGE, Hertfordshire, SG1 1PF	0.22 miles
	Twin Foxes, 54 Rockingham Way, STEVENAGE, Hertfordshire, SG1 1SJ	0.5 miles
	The Chequers, 164 High Street, STEVENAGE, Hertfordshire, SG1 3LL	0.66 miles
	The Poachers, 129 Bedwell Crescent, STEVENAGE, Hertfordshire, SG1 1NA	0.71 miles
	<b>Wine Bars</b>	<b>Approx Distance</b>
	2 Dry, 19 High Street, STEVENAGE, Hertfordshire, SG1 3BG	1.12 miles
	Sunrunner, 24 Bancroft, HITCHIN, Hertfordshire, SG5 1JW	4.78 miles
	La Concha, Station Place, LETCHWORTH GARDEN CITY, Hertfordshire, SG6 3AD	5.72 miles
	Broken Drum, 31 Hitchin Street, BALDOCK, Hertfordshire, SG7 6AQ	6.29 miles
	Baroosh, 76-78 Fore Street, HERTFORD, Hertfordshire, SG14 1BY	8.88 miles
	<b>Restaurants</b>	<b>Approx Distance</b>
	Prezzo Restaurants, Unit 9, STEVENAGE, Hertfordshire, SG1 2UA	0.23 miles
	McDonald's Restaurants, Stevenage Leisure Park, STEVENAGE, Hertfordshire, SG1 2UA	0.23 miles
	Chiquito's, Unit 8, STEVENAGE, Hertfordshire, SG1 2UA	0.23 miles
	Coast To Coast, Unit 13, STEVENAGE, Hertfordshire, SG1 2UA	0.23 miles
	Frankie & Bennys, Unit 12, STEVENAGE, Hertfordshire, SG1 2UA	0.23 miles
	<b>Golf Club / Courses / Professionals</b>	<b>Approx Distance</b>
	Knebworth Golf Club, Deards End Lane, KNEBWORTH, Hertfordshire, SG3 6NL	2.0 miles
	Stevenage Golf Centre, 6 Aston Lane, STEVENAGE, Hertfordshire, SG2 7EL	2.24 miles
	Chesfield Downs Golf Club, Jacks Hill, HITCHIN, Hertfordshire, SG4 7EQ	3.43 miles
	Letchworth Golf Club, Letchworth Lane, LETCHWORTH GARDEN CITY, Hertfordshire, SG6 3NQ	4.7 miles
	Letchworth Family Golf Centre, Willian Way, LETCHWORTH GARDEN CITY, Hertfordshire, SG6 2HJ	4.85 miles

**Disclaimer:** The information represented in this section has been sourced from Experian and is based on the property/s postcode.





Places of Worship		Approx Distance
	Stevenage Vineyard, PO Box 27, STEVENAGE, Hertfordshire, SG1 1FY	0.13 miles
	Rccg City Of David, 7th Floor, STEVENAGE, Hertfordshire, SG1 1HG	0.26 miles
	Redeemed Christian Church Of God Rabboni, Sw ingate House, STEVENAGE, Hertfordshire, SG1 1XE	0.34 miles
	High Street Methodist Church, Sish Lane, STEVENAGE, Hertfordshire, SG1 3LS	0.72 miles
	Holy Trinity Vicarage, 18 Letchmore Road, STEVENAGE, Hertfordshire, SG1 3JD	0.81 miles
Banks / Financial Institutions		Approx Distance
	Natwest, 26-28 Queensway, STEVENAGE, Hertfordshire, SG1 1BS	0.24 miles
	Hsbc Bank Plc, Town Centre, STEVENAGE, Hertfordshire, SG1 1BY	0.24 miles
	Tsb, 35-37 Market Place, STEVENAGE, Hertfordshire, SG1 1DH	0.3 miles
	Lloyds Bank, 3 Town Square, STEVENAGE, Hertfordshire, SG1 1BG	0.32 miles
	Leeds Building Society, 52 Queensway, STEVENAGE, Hertfordshire, SG1 1EE	0.34 miles
DIY Stores		Approx Distance
	B & Q Plc, London Road, STEVENAGE, Hertfordshire, SG1 1XW	0.11 miles
	Wickes Building Supplies Ltd, Monkswood Way, STEVENAGE, Hertfordshire, SG1 1XP	0.29 miles
	Homebase Ltd, Roaring Meg Retail Park, STEVENAGE, Hertfordshire, SG1 1XN	0.45 miles
	Screwfix, Cockerell Close Off Gunners Wood Road, STEVENAGE, Hertfordshire, SG1 2NB	0.72 miles
	Oval Diy Centre, 2 The Oval, STEVENAGE, Hertfordshire, SG1 5RB	1.76 miles
Hotels		Approx Distance
	Holiday Inn Stevenage, St George's Way, STEVENAGE, Hertfordshire, SG1 1HS	0.29 miles
	Premier Inn, Six Hills Way, STEVENAGE, Hertfordshire, SG1 2DA	0.3 miles
	Ibis Stevenage Centre Hotel, The Forum, STEVENAGE, Hertfordshire, SG1 1EJ	0.4 miles
	The Gate Hotel, 1 Gates Way, STEVENAGE, Hertfordshire, SG1 3LJ	0.57 miles
	Novotel Hotel, Knebworth Park, STEVENAGE, Hertfordshire, SG1 2AX	0.8 miles
Theatres / Concert Halls		Approx Distance
	Gordon Craig Theatre, Lytton Way, STEVENAGE, Hertfordshire, SG1 1LZ	0.26 miles
	Stevenage Lytton Players, The Sishes, STEVENAGE, Hertfordshire, SG1 5PZ	1.62 miles
	Elondon Theatre Tickets, 41 Ayr Close, STEVENAGE, Hertfordshire, SG1 5RZ	2.07 miles
	The Queen Mother Theatre, Woodside, HITCHIN, Hertfordshire, SG4 9SP	4.64 miles
	Hertford Theatre, The Wash, HERTFORD, Hertfordshire, SG14 1PS	8.79 miles

**Disclaimer:** The information represented in this section has been sourced from Experian and is based on the property's postcode.



	Cinemas	Approx Distance
	Cine world, Unit 4, STEVENAGE, Hertfordshire, SG1 2UA	0.23 miles
	Broadway Cinema, Eastcheap, LETCHWORTH GARDEN CITY, Hertfordshire, SG6 3DD	5.62 miles
	Odeon Cinema, Comet Way, HATFIELD, Hertfordshire, AL10 9SJ	9.22 miles
	Odeon Cinemas Ltd, The Galleria, HATFIELD, Hertfordshire, AL10 9TF	9.38 miles
	Uci Cinemas, Uci Cinemas, HATFIELD, Hertfordshire, AL10 0XY	9.58 miles
	Leisure Centres	Approx Distance
	Stevenage Leisure, The Arts & Leisure Centre, STEVENAGE, Hertfordshire, SG1 1LZ	0.26 miles
	The John Henry Newman RC Secondary School, Hitchin Road, STEVENAGE, Hertfordshire, SG1 4AE	1.65 miles
	Active 4 Less, North Road, STEVENAGE, Hertfordshire, SG1 4BB	1.95 miles
	Edge Centre Sports Centre, Cambridge Road, HITCHIN, Hertfordshire, SG4 0JD	4.55 miles
	Fitness Connection Hitchin Ltd, New Gym, HITCHIN, Hertfordshire, SG4 9TW	4.57 miles
	Newsagents	Approx Distance
	Westbrooke News, 32 Queensway, STEVENAGE, Hertfordshire, SG1 1BS	0.24 miles
	Martins, 121 Bedwell Crescent, STEVENAGE, Hertfordshire, SG1 1NA	0.71 miles
	Royston Crow 24, Bank House, STEVENAGE, Hertfordshire, SG1 3EE	0.89 miles
	S & R, 549 Lonsdale Road, STEVENAGE, Hertfordshire, SG1 5DZ	1.21 miles
	Martins, 1-3 The Hyde, STEVENAGE, Hertfordshire, SG2 9SD	1.52 miles
	Post Offices	Approx Distance
	Stevenage Franchise Post Office Ltd, 74A High Street, STEVENAGE, Hertfordshire, SG1 3EH	0.95 miles
	Leaves Spring Post Office, 3 Hydean Way, STEVENAGE, Hertfordshire, SG2 9XH	0.97 miles
	Half Hyde Sub Post Office, 1-3 The Hyde, STEVENAGE, Hertfordshire, SG2 9SD	1.52 miles
	Longmeadow Post Office, 126 Oaks Cross, STEVENAGE, Hertfordshire, SG2 8LU	1.66 miles
	Oval Sub Post Office, 17-19 The Oval, STEVENAGE, Hertfordshire, SG1 5RA	1.77 miles

**Disclaimer:** The information represented in this section has been sourced from Experian and is based on the property's postcode.



Raine and Co 11 Market Place, Hatfield, AL10 0LJ 01707 263 223



**raineandco**

Everything you want  
to know about  
local policing

POLICE





### Understanding who polices your neighbourhood

When you move to a new area, you want to know the arrangements for local community policing. See below for essential information about police services near to **Brickdale House**. We have included location and contact details for the police station and wherever possible, details of police officers assigned to the area.

### Your policing neighbourhood

The name of your policing neighbourhood is **Stevenage South** and it has a population of **0**.

Chells, Chells Manor, Longmeadow, Roebuck, Shephall and Bandle Hill

#### Your Local Policing Team

Name	Rank	Tel No.	E-mail
Simon TABERT	Insp	01438757128	simon.tabert@herts.pnn.police.uk
Stephen Beard	PC	01438 757049	steve.beard@herts.pnn.police.uk
Danny Liversidge	PC	01707 354192	danny.liversidge@herts.pnn.police.uk
Mark Williams	PC	01438 757155	mark.williams2@herts.pnn.police.uk
Robert Goldstone	PC	01438 757015	robert.goldstone@herts.pnn.police.uk
Mark Williams	PC	01438 757155	mark.williams2@herts.pnn.police.uk
Ronald Treadwell	PCSO	01707354192	ronald.treadwell2@herts.pnn.police.uk
Pip Phipps	PCSO	01707354192	phillipa.phipps@herts.pnn.police.uk
Ryan Head	PCSO	01438 757155	ryan.head@herts.pnn.police.uk
Anthony Johnson	PCSO	01438 757049	antonyjohnson@herts.pnn.police.uk
Nikki Gray	PCSO	01438 757049	nicola.gray@herts.pnn.police.uk
Anne Charters	PCSO	01707354192	anne.charters@herts.pnn.police.uk

---

**Disclaimer:** The information represented in this section has been sourced from data.police.uk.

---

## Locations of Interest

Stevenage  
station  
Lytton Way, Stevenage

Opening Hours:  
Mon: 8am-11pm  
Tue: 8am-11pm  
Wed: 8am-11pm  
Thu: 8am-11pm  
Fri: 8am-midnight  
Sat: 8am-midnight  
Sun: 10am-8pm

---

**Disclaimer:** The information represented in this section has been sourced from data.police.uk.

---



**Raine and Co** 11 Market Place, Hatfield, AL10 0LJ **01707 263 223**

